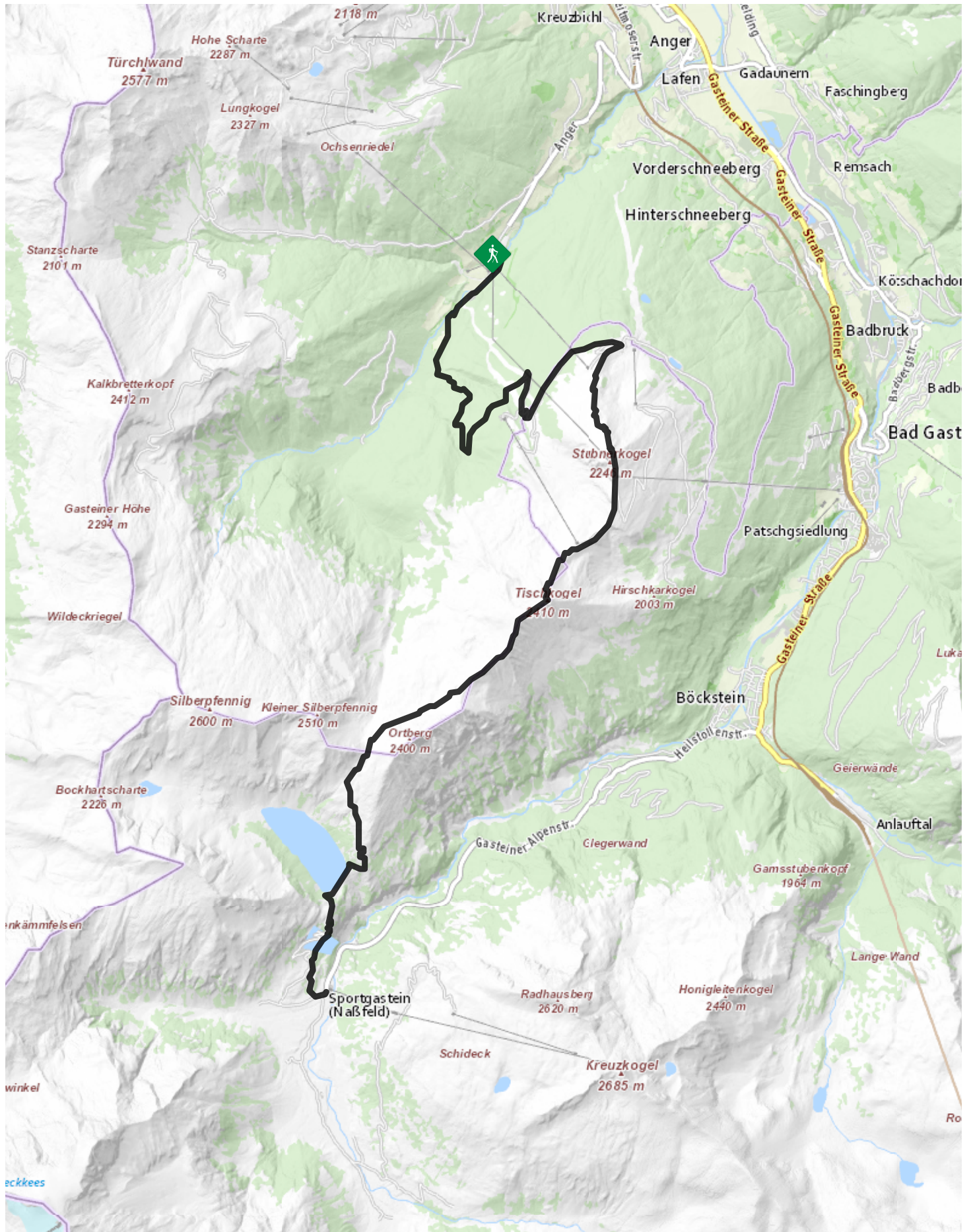


# Gastein Trail - Etappe 5 (Angertal - Sportgastein)


# Gastein

## Map & POIs



## Gastein Trail - Etappe 5 (Angertal - Sportgastein)

Gastein



### Description

The historical Angertal is the starting point of the fifth stage. On this side of the valley, there are many stations which are still visible from the gold mining era. From here the ascent takes you along a path into dense woodlands. You will experience inner serenity and peace while at the same time feel invigorated. At the end of the woodland path, you will see the first goal of the day: The Stubnerkogel, and in the far distance the towering transmitter mast. Continue along the mountain ridge on a steady climb up to the summit. This well-loved mountain can also be accessed all year round with the Stubnerkogel lift, where on a clear day one can see Austria's highest mountain, the Großglockner. There is also a 140-metre-long suspension bridge for thrill-seeking hikers. Once back on firm ground, the trail continues from the Stubnerkogel to the summit of the Zittrauer Tisch. Caution: A head for heights is essential to complete this section. From this point, you will be rewarded with an overwhelming panoramic view accompanied by a firstclass view of the entire Gasteinertal. Alternatively, there is a less demanding route via the Otto-Reichert-Weg which will bring you back on the original trail. Take a stop to recharge your batteries and wonder at the unique views of the planned city of Böckstein, the Heilstollen, the Radhausberg and the area of Erzwies, along with Erzwies-See. From here a stony path leads to the Miesbichlscharte and the Bockhartseen where the deep blue waters glisten in the sunlight. The lower part of the Bockhartsee is used as a reservoir.

Once you have arrived at the Bockhartseehütte (managed) the view opens up to the ancient mining path and back down towards the valley. Those who pay close attention while walking along this section may come across glacial residue and quartz veinlets. The evidence of gold was the original reason the old miner's houses were built along with the Imhofstollen and the Schaukraftwerk, but are today only relics left over from the past. However, times have moved on, and the area now is now mostly farming land. The Nationalparkhaus and lift marks the end of the fifth and penultimate stage where hikers are welcome to spend a night in the Nationalpark Hohe Tauern.

### Information

Starting point

Wanderstartplatz Angertal

### Route type

✓ Multiday hike

### Best season

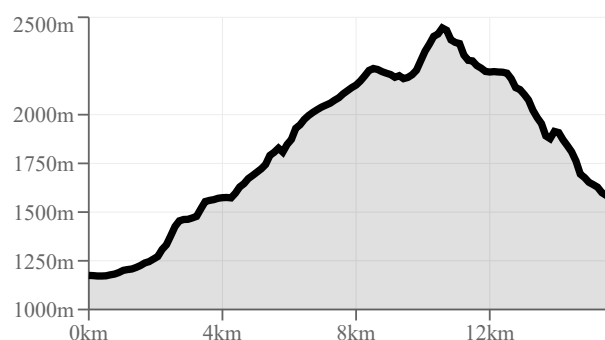
JAN	FEB	MRZ	APR	MAY
				✓
JUN	JUL	AUG	SEP	OCT
✓	✓	✓	✓	✓
NOV	DEC			
✓				

### Quality Seal

✓ Austrian Hiking Quality Seal

### Height Chart

●	Difficulty level	▲	Uphill ascent
	difficult / black mountain path		1456 m
▲↓	Descent	↔	Route length
	1043 m		17 km
🕒	Walking time / total		
	8:00 h		



### Short cuts



Digital Map