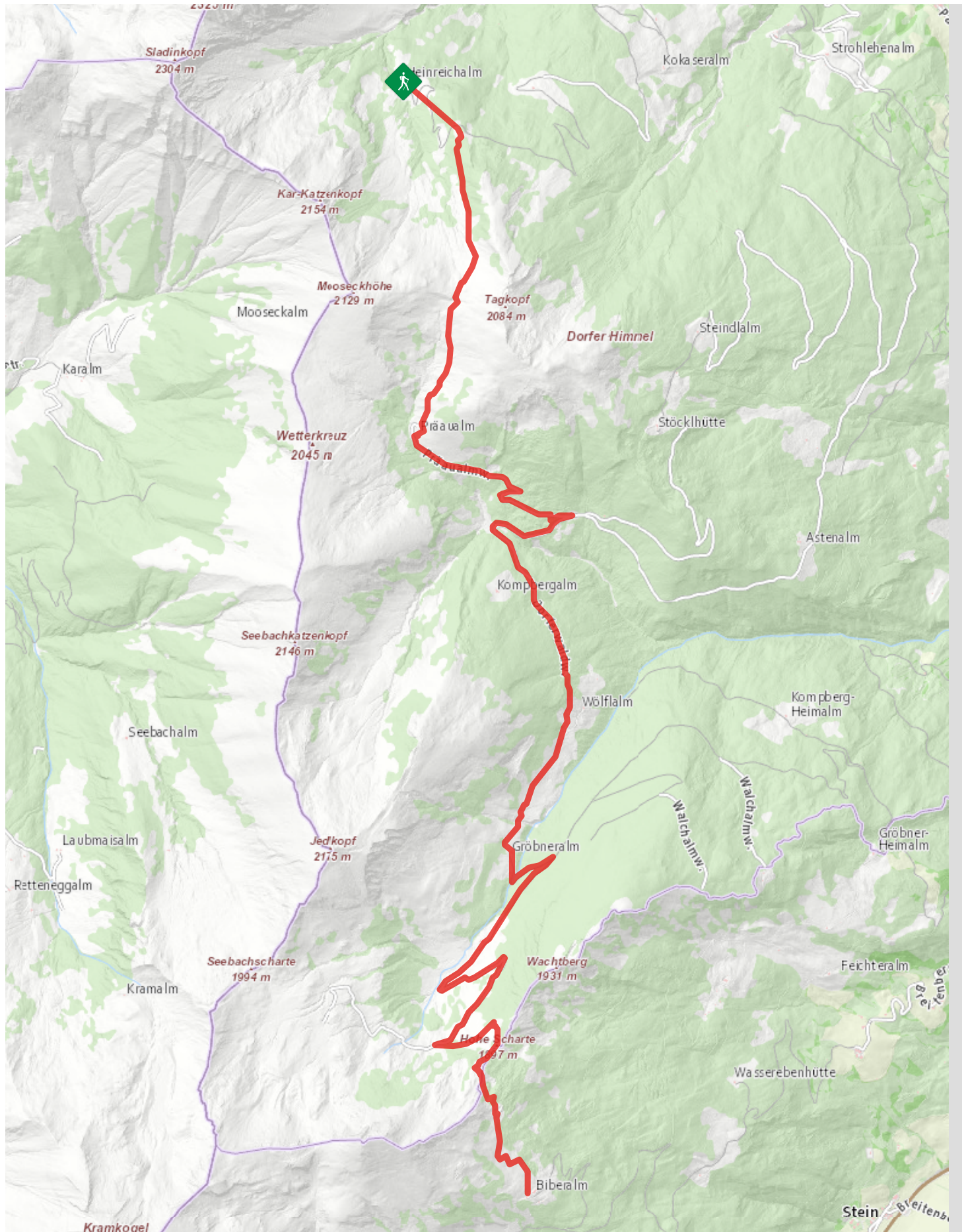


Gastein Trail - Etappe 2 (Heinreichalm - Biberalm)



Gastein

Map & POIs



Gastein Trail - Etappe 2 (Heinreichalm - Biberalm)

Gastein



Description

What could be better than getting up in the morning surrounded by the mountains? After a good night's sleep at the Heinreichalm it is time to start stage two and marvel at the views of the secluded landscape. The first part of the ascent takes you to the charming Heinrich-Kapelle and pass the rustic Kokaseralm (not managed). Each step you take on the woodland path will see the release of the negative thoughts and the worries of everyday life. The hike continues in a tranquil and relaxing atmosphere which can only be experienced when in the mountains. Continue through vast Alpine pastures where you will be accompanied by herds of cows to the Präau Hochalm (managed). Regardless of the time of year and weather, waterproof footwear is required on this stretch as there are many streams and rivers to be negotiated. Regardless of footwear, your feet may become wet, so a short stop might be required on the "dry sock bench". With dry feet, it is time to continue

through the romantic mountain wilderness. While walking along the forest path, take time to stop and take in the silence and listen to the sounds of Mother Nature before continuing onto the open pastures. You will pass the Wölflalm (not managed) before the Gröbneralm and the Walchalm (not managed). Nevertheless, the air is filled with the mooing of cows which breaks the steely silence. The trail continues upwards, but the effort is well worthwhile and rewarded with extraordinary views. For the first time you will see the towns of Bad Hofgastein and Bad Gastein. The nearby Wetterkreuz invites you to take a break, linger and relax while taking in the spectacular views. For those who are not too lost in their thoughts and are also taking notice of their surroundings, will see in the distance the second goal of the day: The Biberalm (managed) where you can spend a beautiful evening not only taking in the amazing panoramic views but also the incomparable sight of the graceful Hohen Tauern in the south.

Information

Starting point

Heinreichalm

Destination point

Biberalm

Route type

✓ Multiday hike

Best season

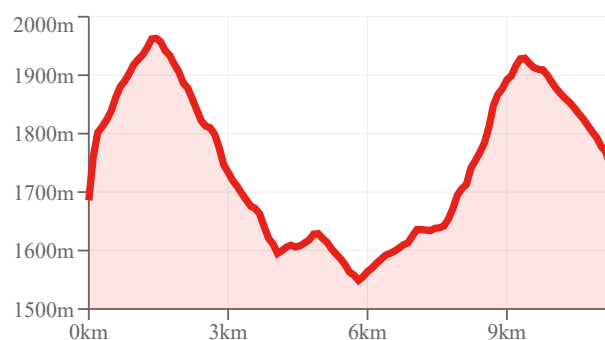
JAN	FEB	MRZ	APR	MAY
				✓
JUN	JUL	AUG	SEP	OCT
✓	✓	✓	✓	✓
NOV	DEC			

Quality Seal

✓ Austrian Hiking Quality Seal

Height Chart

●	Difficulty level	medium difficulty / red mountain path
↑▲	Uphill ascent	579 m
▲↓	Descent	645 m
↔	Route length	10 km
🕒	Walking time / total	5:00 h



Short cuts



Digital Map